










GOBERNADOR 2009			PARTIDOS POLITICOS Y COALICIONES											CANDIDATOS COMUNES			TOTAL CANDIDATURAS COMUNES					
Dto Local	Cabecera	Lista Nominal										PAN - PNA	PRI - PVEM - PSD	PRD - PT - PC - PCP	CANDIDATOS NO REGISTRADOS	VOTACION VALIDA EMITIDA	VOTOS NULOS	VOTACION EMITIDA	Porcentaje de Votacion Emitida	PAN - PNA	PRI - PVEM - PSD	PRD - PT - PC - PCP
			ALEJANDRO ZAPATA PEROGORDO	FERNANDO TORANZO FERNÁNDEZ	JUAN RAMIRO ROBLEDO RUÍZ																	
I	MATEHUALA	114,949	22,302	25,518	1,505	1,496	2,333	577	389	1,945	261	1,721	1,174	171	9	59,401	2,194	61,595	53.58%	25,968	29,286	4,138
II	CERRITOS	85,081	18,463	21,621	3,555	1,327	1,576	245	503	629	168	1,334	1,293	290	14	51,018	2,013	53,031	62.33%	20,426	24,658	5,920
III	SANTA MARIA DEL RIO	90,046	21,523	18,712	1,337	327	3,189	2,610	219	2,415	245	1,333	747	176	47	52,880	2,066	54,946	61.02%	25,271	22,893	4,669
IV	SALINAS	113,754	21,684	24,144	4,566	3,975	3,836	1,942	563	1,717	572	2,451	1,285	497	20	67,252	3,096	70,348	61.84%	25,852	29,837	11,543
V	SAN LUIS POTOSI	130,451	23,226	24,314	2,134	613	2,564	407	318	1,560	368	2,020	1,889	302	51	59,766	2,585	62,351	47.80%	26,806	29,135	3,774
VI	SAN LUIS POTOSI	134,541	21,690	25,160	2,460	580	2,762	597	307	1,713	361	2,086	2,004	377	63	60,160	2,572	62,732	46.63%	25,489	30,287	4,321
VII	SAN LUIS POTOSI	139,247	32,959	28,138	2,262	612	2,507	464	278	1,780	385	2,814	1,945	291	102	74,537	3,642	78,179	56.14%	37,553	32,975	3,907
VIII	SAN LUIS POTOSI	132,529	23,129	23,782	2,354	590	3,298	792	262	1,514	402	1,727	1,597	273	47	59,767	2,428	62,195	46.93%	26,370	29,079	4,271
IX	SOLEDAD DE GRACIANO SANCHEZ	146,121	21,820	27,458	5,040	1,039	3,568	1,439	487	2,139	1,236	2,184	2,334	619	49	69,412	2,869	72,281	49.47%	26,143	34,596	8,624
X	RIOVERDE	116,643	28,147	18,091	1,803	1,151	832	183	245	2,168	211	1,368	728	164	131	55,222	2,036	57,258	49.09%	31,683	19,862	3,546
XI	CARDENAS	97,139	18,687	24,192	2,687	1,709	1,488	457	178	3,166	552	846	865	168	20	55,015	2,589	57,604	59.30%	22,699	27,097	5,199
XII	CIUDAD VALLES	115,620	19,487	27,991	1,065	431	3,587	115	122	1,038	356	1,727	2,393	156	4	58,472	1,517	59,989	51.88%	22,252	34,327	1,889
XIII	TAMUIN	109,392	22,779	28,926	5,244	1,950	1,738	339	171	3,153	752	2,045	2,694	442	12	70,245	2,619	72,864	66.61%	27,977	34,110	8,146
XIV	TANCANHUITZ	100,095	24,472	26,487	5,339	342	1,128	958	171	1,011	424	2,086	1,614	460	30	64,522	3,424	67,946	67.88%	27,569	29,653	7,270
XV	TAMAZUNCHALE	103,659	23,520	22,516	3,674	402	3,041	549	246	4,770	528	2,094	1,748	215	55	63,358	3,272	66,630	64.28%	30,384	27,833	5,086
Total		1,729,267	343,888	367,050	45,025	16,544	37,447	11,674	4,459	30,718	6,821	27,836	24,310	4,601	654	921,027	38,922	959,949	55.51%	402,442	435,628	82,303
			35.824%	38.236%	4.690%	1.723%	3.901%	1.216%	0.465%	3.200%	0.711%	2.900%	2.532%	0.479%	0.068%	95.945%	4.055%	100.000%		41.923%	45.380%	8.574%